








# University Place Zoning Map

**OVERLAY ZONES**

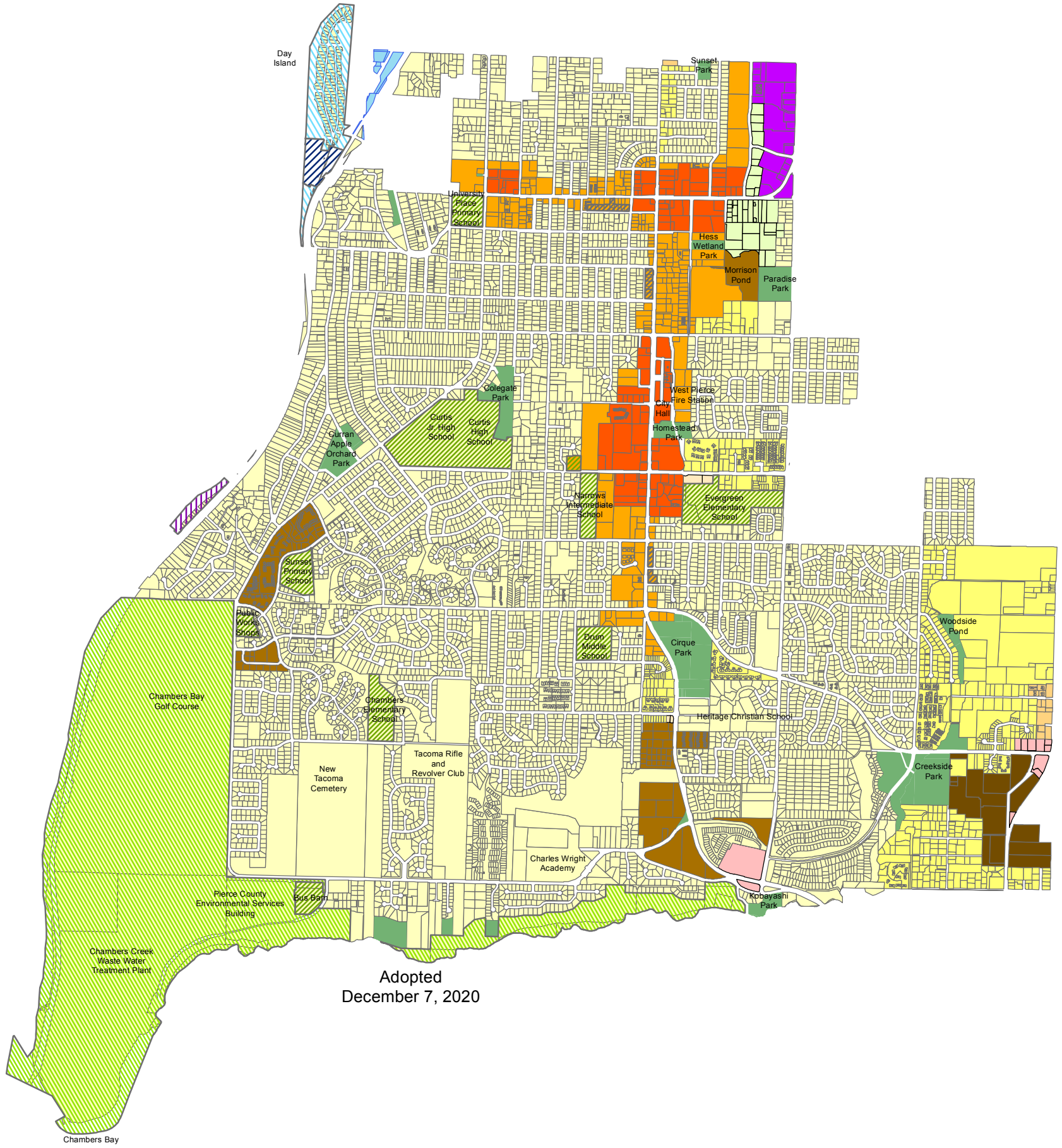
-  Transition
-  Public Facility
-  Chambers Creek Properties
-  Day Island
-  Day Island South Spit
-  Sunset Beach

**ZONE**

-  R1
-  R2
-  MF
-  MFH
-  MU
-  MUM
-  MUO
-  MU-N 45
-  MU-U 75
-  MU-U/I 75
-  MU-C 110
-  NC
-  POS



1:28,000



Adopted  
December 7, 2020

Chambers Bay